



Alleyn House
Carlton Crescent
Southampton
SO15 2EU

Telephone 023 8082 7400
Fax 01202 786110
DX 96882 Southampton
Direct Dial [REDACTED]
[REDACTED]@LA-law.com

National Infrastructure Planning
Temple Quay House
2 The Square
Bristol, BS1 6PN
National Infrastructure Planning
Temple Quay House

**FAO: Richard Allen, Lead Member of the Panel of
Examining Inspectors**

Our ref **TET.RE.DIC03803.000002**

13 May 2024

Your ref **EN010117**

Dear Mr Allen,

**RAMPION 2 OFFSHORE WINDFARM DEVELOPMENT CONSENT ORDER
COLLEGE WOOD FARM SUPPORTING INFORMATION FOR ASI**

As you are aware, we act for Mr Dickson (RAM2-AFP1710). We note the Examining Authority's ("ExA") publication of the Accompanied Site Inspection Itinerary which is scheduled for Tuesday 14th May 2024. We thank you for including College Wood Farm (order plots 25/1, 25/2 and 25/3) into the visit.


We understand that the inspection of sites is not an opportunity to provide any oral representations on the project or discuss evidence and that it is an opportunity for the ExA to look at the physical features that can be seen on, or from the site.

Prior to the ExA visit Mr Dickson would like to inform the ExA that he is seeking to advance his proposed alternative route three which is substantively detailed in his

Deadline 1 Written Representations dated 28 February 2024. For ease of reference the alternative route plan has been annexed to this letter.

He respectfully requests the ExA to consider the location of this proposal when undertaking their visit in the context of the Applicant's proposed route (Onshore Works Plans Sheet 25) as annexed for reference.

Yours sincerely,



TOM ETHERTON
SOLICITOR
For **LESTER ALDRIDGE LLP**

Notes:

This plan has been produced by Arborweald using original plans by Rampion Extension Development Ltd, original drawing title: Tree preservation order and hedgerow plan (B) sheet 25 (System identifier: 42285-WSPE-EX-ON-FG-OO-3683_v2)

Project:

Development Consent Order - Rampion 2 at College Wood Farm, Spithandle Lane, Wiston, West Sussex, BN44 3DY



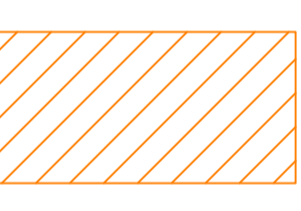

Drawing title:

Alternative route 3

Drawing number:
DKS/1003.3

Version:
Alternative 3/001

Key:

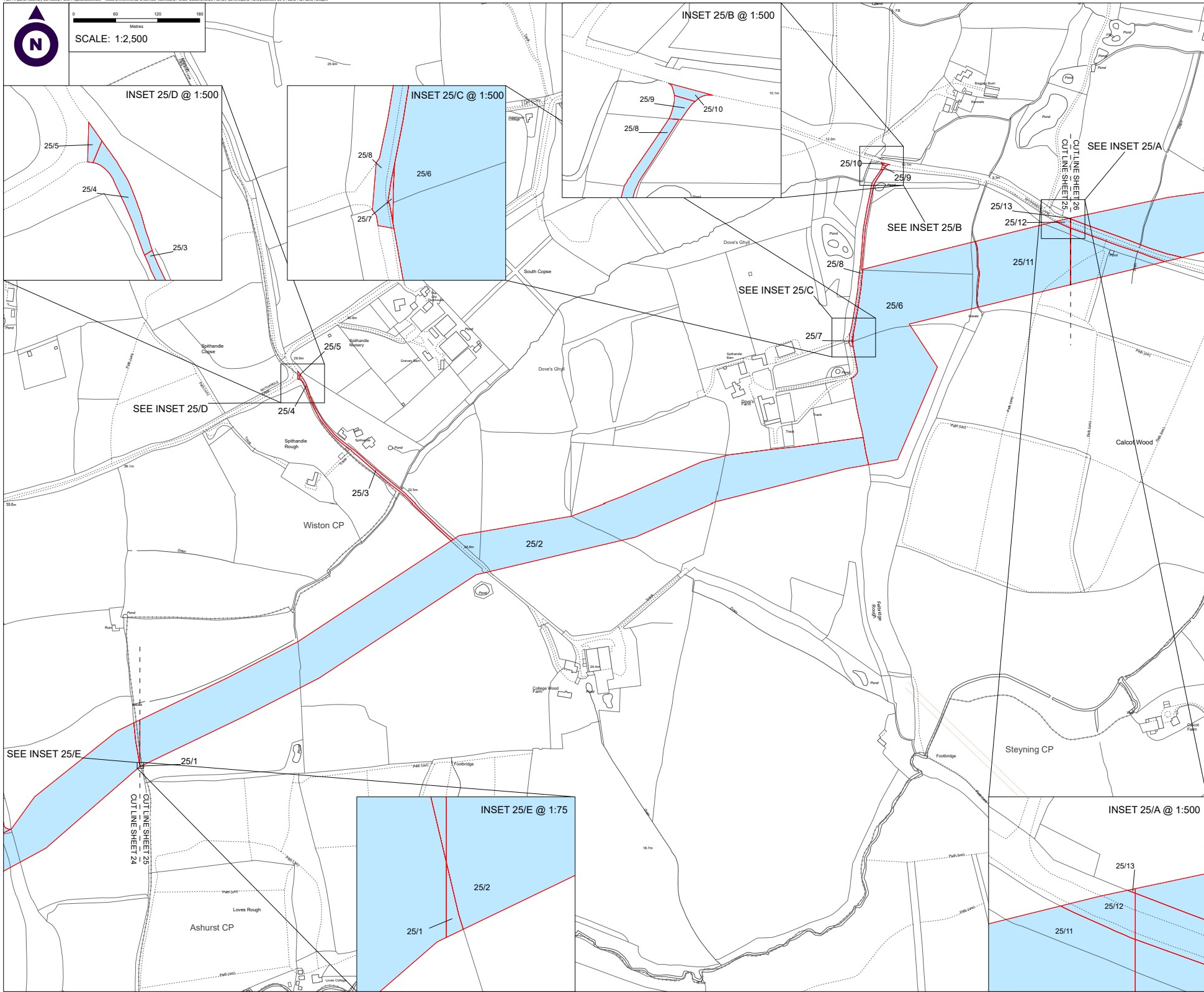
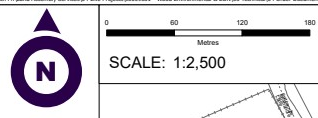
- Boundaries of proposed Rampion Extension Development cable route: 
- Boundaries of Alternative Route 3: 
- Horizontal Directional Drilling (HDD): 
- 15m Woodland edge buffer zone: 

Key information:

The current route proposed by Rampion Extension Development Ltd is 1,135m long and is entirely open cut 'trenching'. Alternative Route 3 proposed by the client is 1,207m long, and comprises approximately 80m of short throw Horizontal Directional Drilling (HDD) 'trenchless' technology, with the remaining 1,127m open cut. This would avoid environmentally sensitive and practically important features, and would allow space for short throw HDD work zones at either end, requiring no changes to the entry and exit points of the route through College Wood Farm.

Date: 19/02/2023 Drawn by: PH Scale: 1:2000 @ A1 Checked by: DKS

Client: Mr Thomas Dickson



Applicant
RAMPION EXTENSION DEVELOPMENT LIMITED

Project Title:
RAMPION 2 OFFSHORE WIND FARM

Drawing Title:
**LAND PLANS
REGULATION 5(2)(I) OF THE INFRASTRUCTURE
PLANNING (APPLICATIONS: PRESCRIBED
FORMS AND PROCEDURE) REGULATIONS 2009
SHEET 25**

Legend

- Limits of Land to be Acquired or Used
- Acquisition of Rights by the Creation of New Rights or the Imposition of Restrictive Covenants
- Land to be Used Temporarily
- Land to be Acquired
- Land not subject to Powers of Compulsory Acquisition or Temporary Use
- Land Outside of Land to be Acquired or Used

The Legend is identical on all sheets of the Land Plans and therefore not all items specified in the Legend are found on each sheet



First Revision	RL	AP	17/07/23	01
Revision Details	By	Check	Date	Suffix

Purpose of issue
DCO APPLICATION

Development Consent Order Number:
EN010117

Application Document Number:
2.1.2

NOTES
1. ALL DIMENSIONS ARE IN METRES UNLESS STATED OTHERWISE.
2. THIS DRAWING IS TO BE READ IN CONJUNCTION WITH ALL OTHER PLANS AND DOCUMENTATION, IN PARTICULAR THE WORKS PLANS 2.1.2, THE BOOK OF REFERENCE 4.3, THE DCO 3.1, AND THE STATEMENT OF REASONS 4.1.

Designed RL	Drawn RL	Checked AP	Date 18/07/2023
Internal Project Number: J0039831-23-05		Suitability DCO SUBMISSION	
Scale @ A1 1:2,500		Zone WHOLE SITE	

THIS DOCUMENT HAS BEEN PREPARED PURSUANT TO AND SUBJECT TO THE TERMS OF CARTER JONAS' APPOINTMENT BY ITS CLIENT. CARTER JONAS ACCEPTS NO LIABILITY FOR ANY USE OF THIS DOCUMENT OTHER THAN BY ITS ORIGINAL CLIENT OR FOLLOWING CARTER JONAS' EXPRESS AGREEMENT TO SUCH USE, AND ONLY FOR THE PURPOSES FOR WHICH IT WAS PREPARED AND PROVIDED